


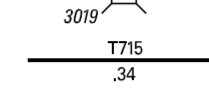


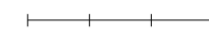
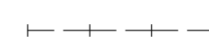






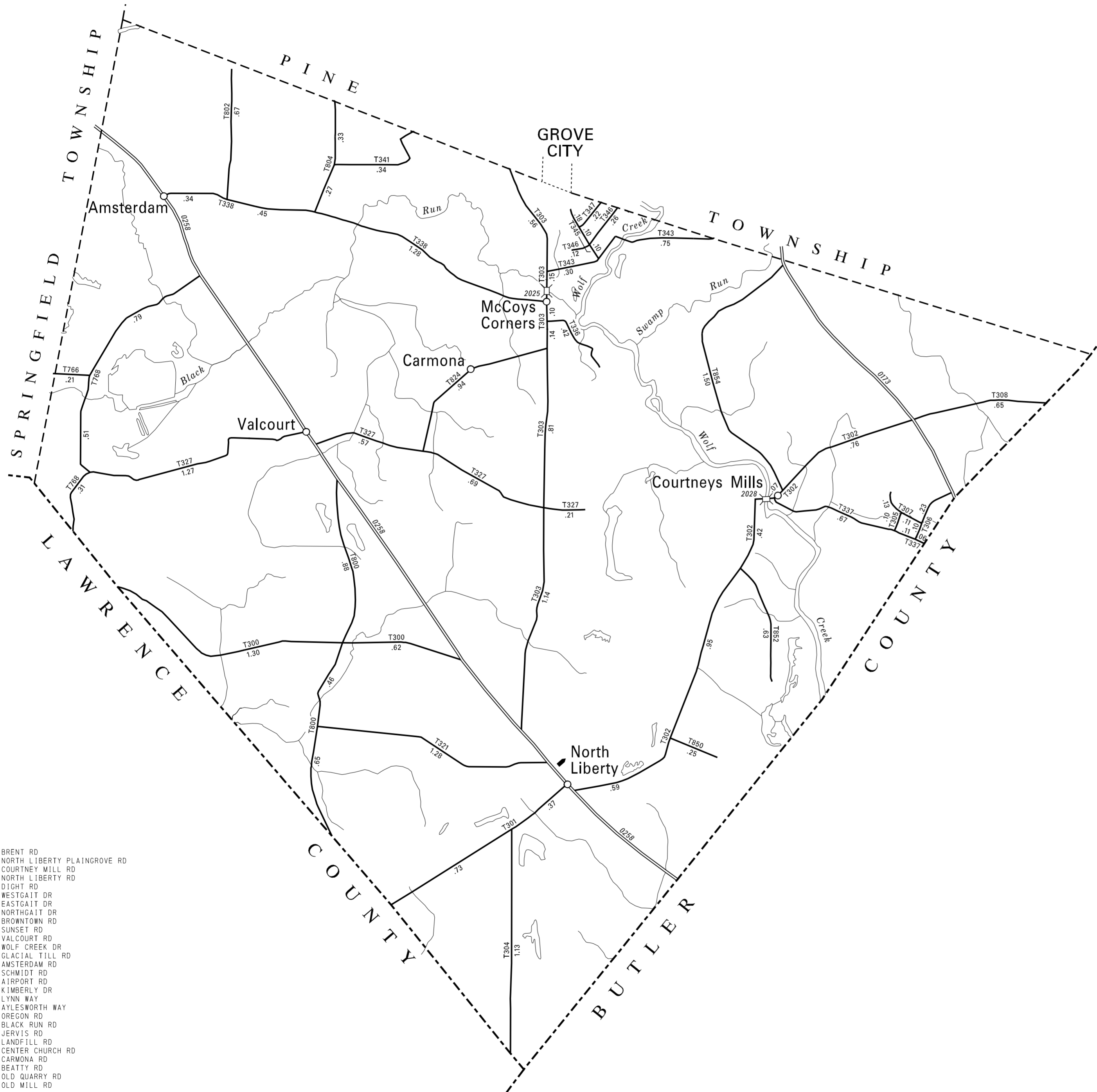


TOTAL MILES	
Township Road System	29.26*
State Highway System	6.59
Total	35.85

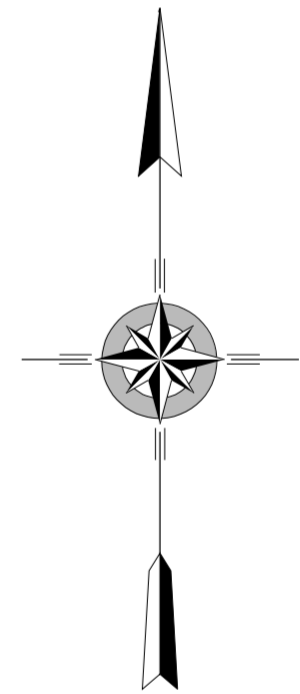
\* Includes ACT 32 Turnback Mileage of 10.49

### LEGEND

-  LIMITED ACCESS HIGHWAY
-  STATE ROUTE AND NUMBER
-  STATE MAINTAINED BRIDGE ON TOWNSHIP ROAD
-  TOWNSHIP ROAD, NUMBER AND SEGMENT LENGTH IN MILES
-  IMPASSABLE TOWNSHIP ROAD
-  OTHER ROAD
-  RAILROAD (IN SERVICE)
-  RAILROAD ABANDONED (TRACK RETAINED)
-  STATE BOUNDARY
-  COUNTY BOUNDARY
-  TOWNSHIP BOUNDARY
-  CITY OR BOROUGH BOUNDARY
-  MUNICIPAL BUILDING
-  SPLIT MILEAGE BETWEEN MUNICIPALITIES



- 300 BRENT RD
- 301 NORTH LIBERTY PLAINGROVE RD
- 302 COURTNEY MILL RD
- 303 NORTH LIBERTY RD
- 304 DIGHT RD
- 305 WESTGAIT DR
- 306 EASTGAIT DR
- 307 NORTHGAIT DR
- 308 BROWNTOWN RD
- 321 SUNSET RD
- 327 VALCOURT RD
- 336 WOLF CREEK DR
- 337 GLACIAL TILL RD
- 338 AMSTERDAM RD
- 341 SCHMIDT RD
- 343 AIRPORT RD
- 345 KIMBERLY DR
- 346 LYNN WAY
- 347 AYLESWORTH WAY
- 766 OREGON RD
- 768 BLACK RUN RD
- 800 JERVIS RD
- 802 LANDFILL RD
- 804 CENTER CHURCH RD
- 824 CARMONA RD
- 850 BEATTY RD
- 852 OLD QUARRY RD
- 854 OLD MILL RD



## LIBERTY SECOND CLASS TOWNSHIP MAP MERCER COUNTY

PREPARED BY THE  
PENNSYLVANIA DEPARTMENT OF TRANSPORTATION  
BUREAU OF PLANNING AND RESEARCH  
GEOGRAPHIC INFORMATION DIVISION  
IN COOPERATION WITH THE  
U.S. DEPARTMENT OF TRANSPORTATION  
FEDERAL HIGHWAY ADMINISTRATION  
MUNICIPAL CODE 43 214

REVISED PER FORM 990 DATED 11-3-04

